



East Valley Connections: Today & Tomorrow

Jennifer Toth

Director/Engineer

Maricopa County Department of Transportation



Fastest growing county for the 3rd year!

INFRASTRUCTURE INVESTMENTS

Transportation infrastructure is vital to residential life, business operations and future economic development



436

bridges & culverts

providing connections across the valley's seasonal waterways



166

signalized intersections

121 connected to the MCDOT Traffic Management Center for monitoring and greater efficiency



2,128

miles of paved roadways

includes local, collector and arterial roadways

396

miles of dirt roadways

includes many rural and local roadways



59,056
traffic signs

9,852 Critical signs- stop, yield, railroad



27,000

feet of guardrail at 61 locations

improving safety for all roadway users



East Valley Projects Update

The East Valley continues to grow as it attracts businesses and residents.

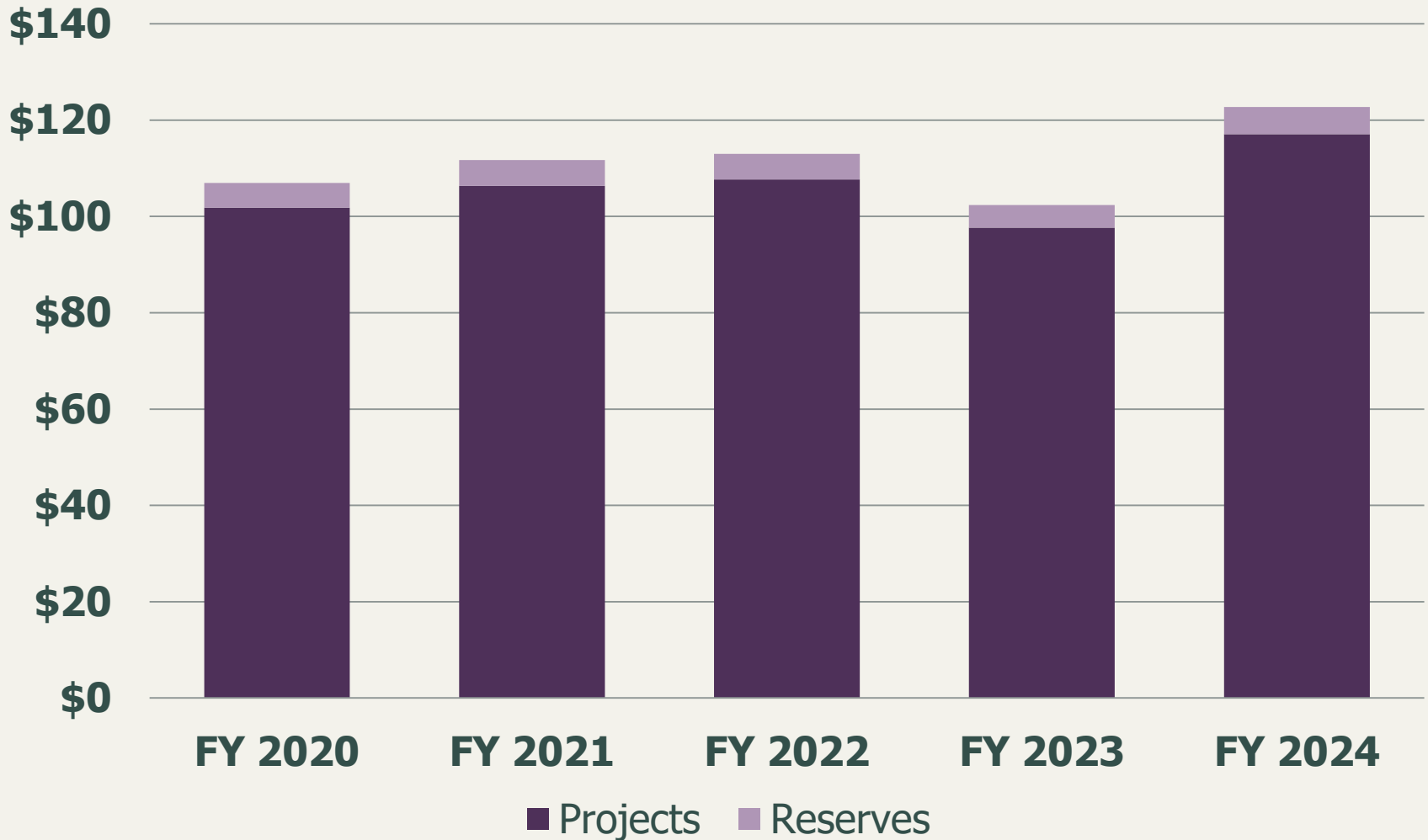
- Eastmark
- Elliot Road Tech Corridor
- Education Facilities
- Aviation
- Potential Growth in Pinal County (i.e. The Superstition Vistas Area Project)

MCDOT - Providing connections that improve people's lives





FY 2020 – 2024 Transportation Improvement Program





Riggs Road Corridor

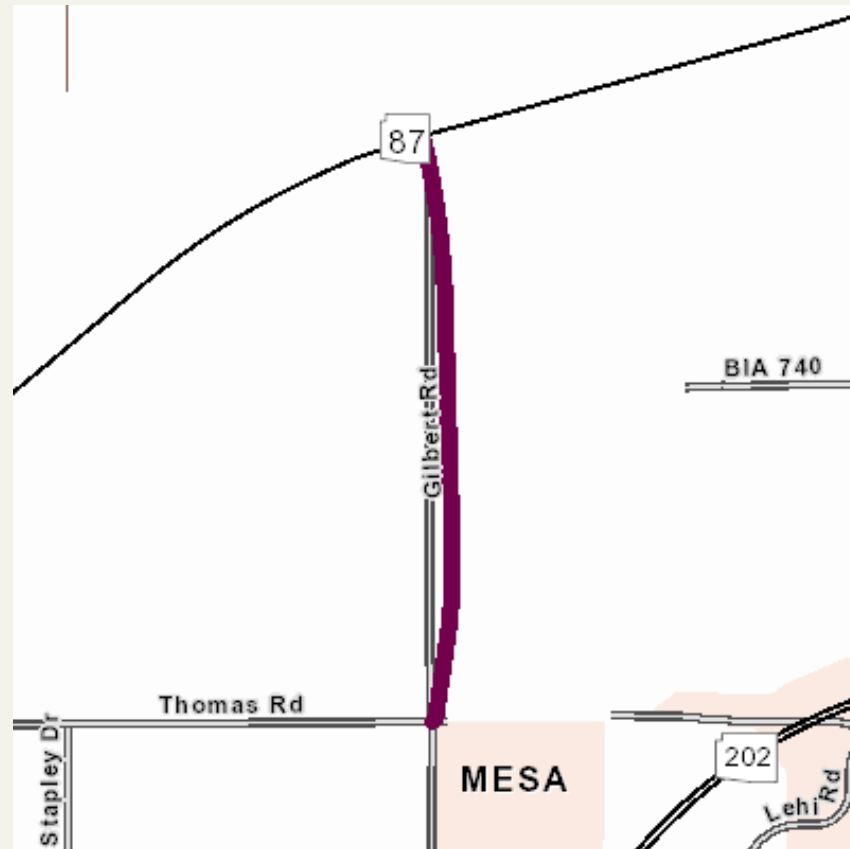
- Project has been completed
- Improvement to east/west connection from I-10 to Pinal County
- Partnerships: Towns of Gilbert and Queen Creek





Gilbert Road Bridge

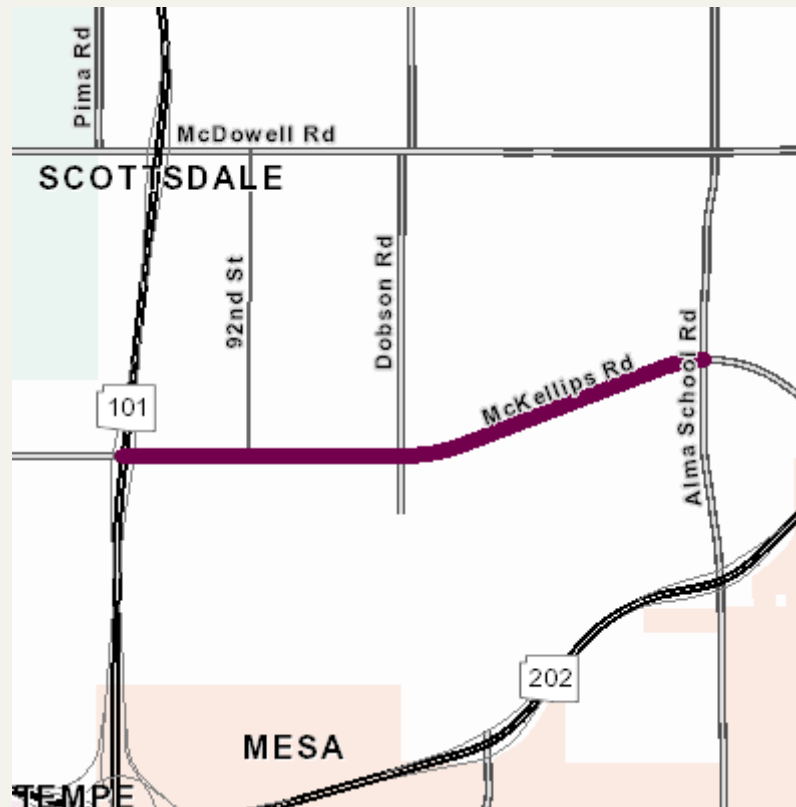
- Estimated construction in summer 2022
- Improved access to Mesa and Salt River Pima Maricopa Indian Community
- Partnerships: SRPMIC and City of Mesa





McKellips Road: State Route 101 to Alma School Road

- Estimated construction in winter 2021
- Improved capacity
- Access to SR 87 and Loop 101
- Partnership: SRPMIC

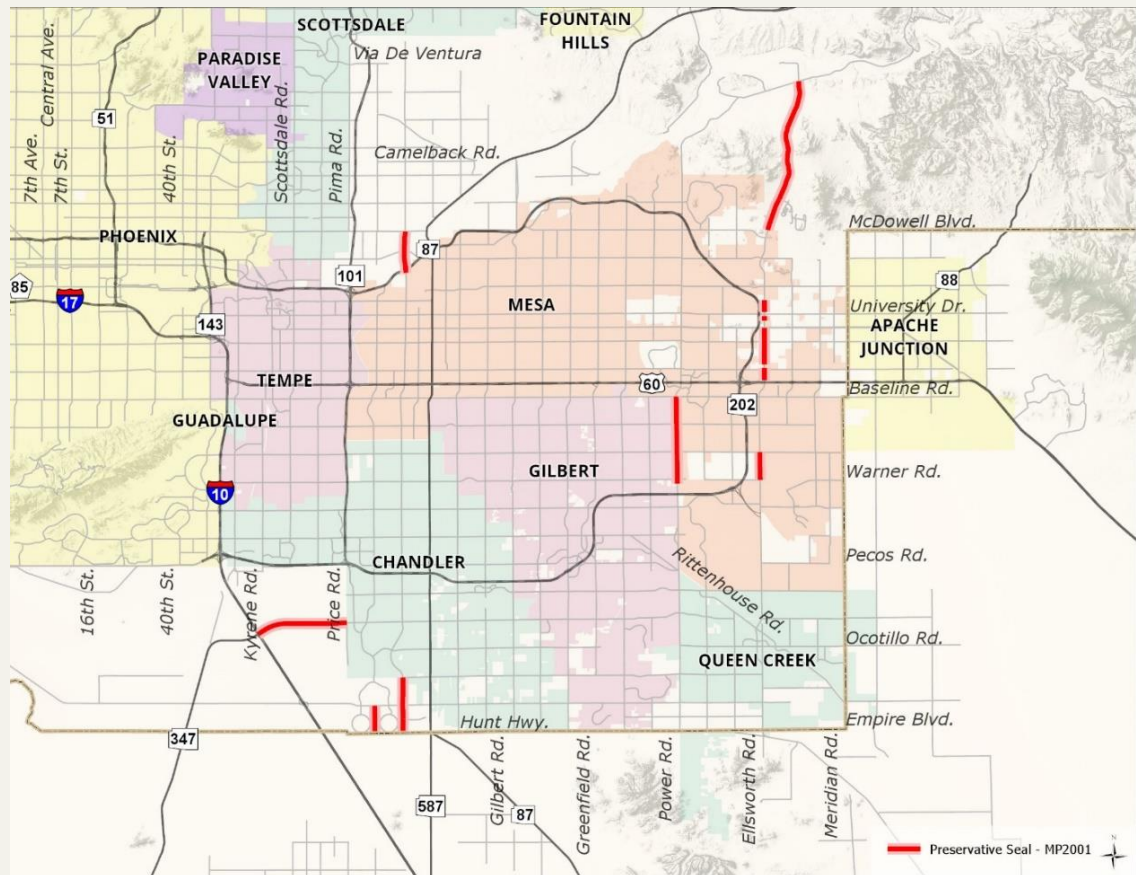




Preserving Roadways


We maintain and preserve what we build.

- Estimated start date in fall 2019
- Preserving over 70 lane miles
- Reducing Future Costs





Thematic Goal – Implement an asset management program department-wide by June 30, 2020





What is an Asset?

- Roads
- Signs
- Bridges
- Traffic Signals
- Culverts
- CCTV Cameras
- Drainage Facilities





Asset Management Tasks

- Finalize the Sign Work Flow Process
- Improve Maintenance Improvement Projects (MIP) Process
- Modernize our As-Built Processes
- Modernize Pavement Management Program
- Modernize Bridge Preservation Evaluation Program
- Build Awareness of the TAMP





Questions?

